



**Road Running Technical Council  
USA Track & Field  
Measurement Certificate**



Name of the course Fort Conde 8K Course Distance 8 km  
Location (state) AL (city) Mobile  
Type of course: Road Race  
Measuring Methods: Bicycle  
Measured By Jon Bowie, 117 Laurel Pl, Daphne, AL 36526, jnbowie@gmail.com, 251-208-0887  
Race Contact ,  
Date(s) when course measured: 04,09,2022  
Number of measurements of entire course: 2 Course Configuration: Keyhole  
Elevation (meters above sea level) Start 2.00 Finish 2.00 Lowest 2.00 Highest 8.00  
Straight line distance between start and finish 86m Drop 0.00 m/km Separation 1.07 %  
Type of surface: Paved 100 % Dirt 0 % Gravel 0 % Grass 0 % Track 0 %  
Effective date of certification: April 18, 2022 Certification code: AL22012JE

Note to Race Director: Use this Certification Code  
in all public announcements relating to your race.

## ***Be It Officially Noted That***

Based on examination of data provided by the above named measurer, the course described above and in the map attached is hereby certified as reasonably accurate in measurement according to the standards adopted by the Road Running Technical Council. If any changes are made to the course, this certification becomes void, and the course must then be recertified.

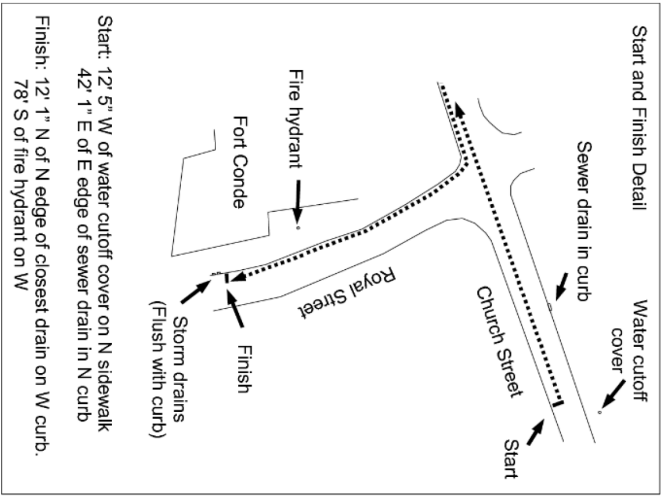
**Verification of Course ---** In the event a National Open Record is set on the course, or at the discretion of USA Track & Field, a verification measurement may be required to be performed by a member of the Road Running Technical Council. If such a remeasurement shows the course to be short, then all pending records will be rejected and the course certification will be cancelled.

***This certification expires on December 31 of the year:*** **2032**

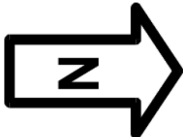
**AS NATIONALLY CERTIFIED BY:**

Date: April 21, 2022

Jon Elmore - USATF/RRTC Certifier - 3428 Tanglewood Dr SW, Decatur AL 35603  
(256) 476-3517 - jklca5@att.net



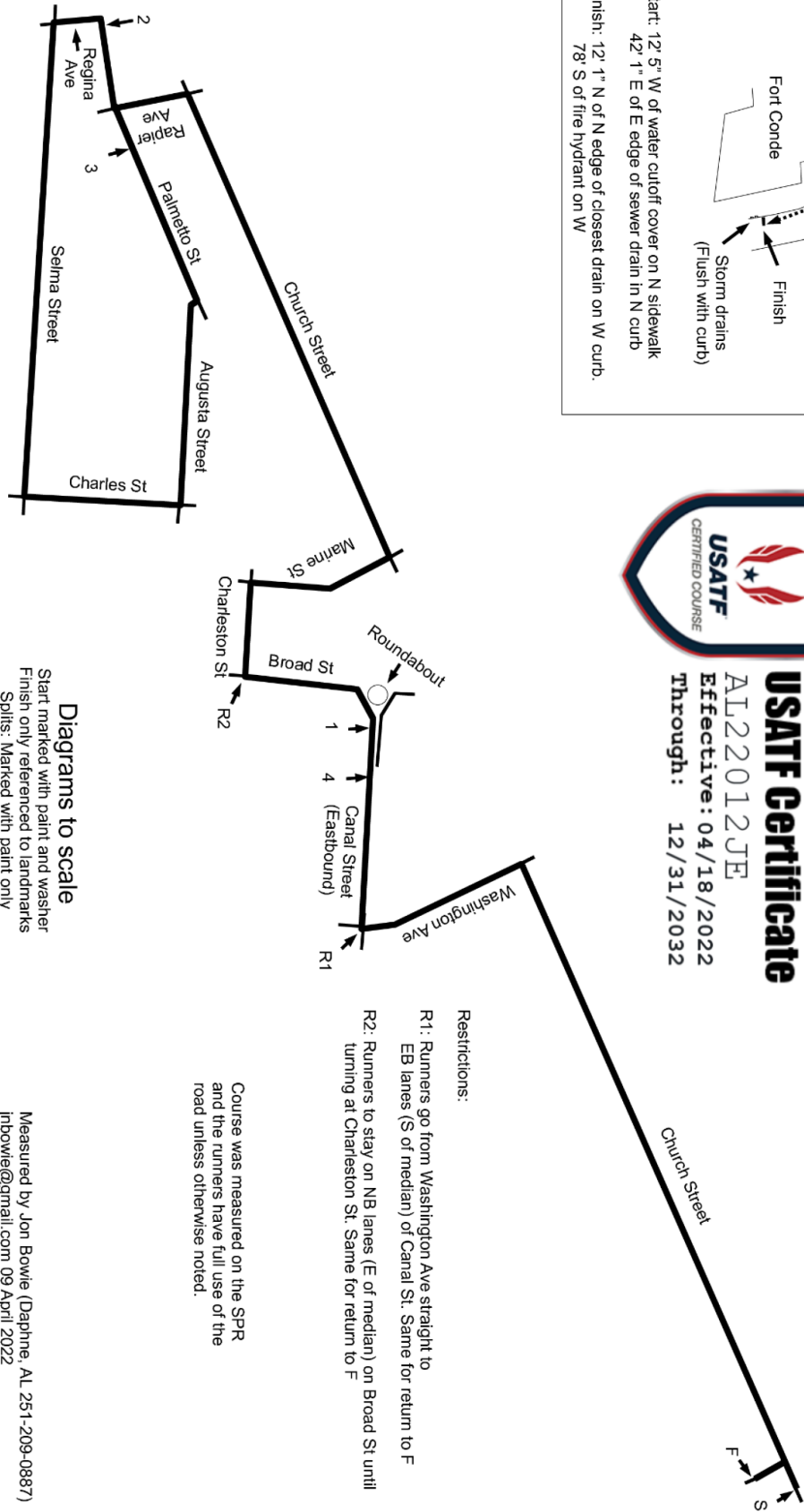
# Fort Conde 8K Course Mobile, AL



- Splits:
- Mile 1: 9' W of sewer grate (Ermost of three in a row)
  - Mile 2: In line with front door of house 1214 on N
  - Mile 3: 11' W of pole 5-032947 on N. In center of drive of house 1154 on N
  - Mile 4: 8' E of sidewalk ramp in bike lane



**USATF Certificate**  
AL22012JE  
Effective: 04/18/2022  
Through: 12/31/2032



## Restrictions:

- R1: Runners go from Washington Ave straight to EB lanes (S of median) of Canal St. Same for return to F
- R2: Runners to stay on NB lanes (E of median) on Broad St until turning at Charleston St. Same for return to F

Course was measured on the SPR and the runners have full use of the road unless otherwise noted.

## Diagrams to scale

Start marked with paint and washer  
Finish only referenced to landmarks  
Splits: Marked with paint only

Measured by Jon Bowie (Daphne, AL 251-209-0887)  
jnbowie@gmail.com 09 April 2022